



EXTENT OF NON LISTED ARCHES TO SOUTH AND WEST OF LISTED VIADUCT TO BE REMOVED IS SHADED YELLOW.



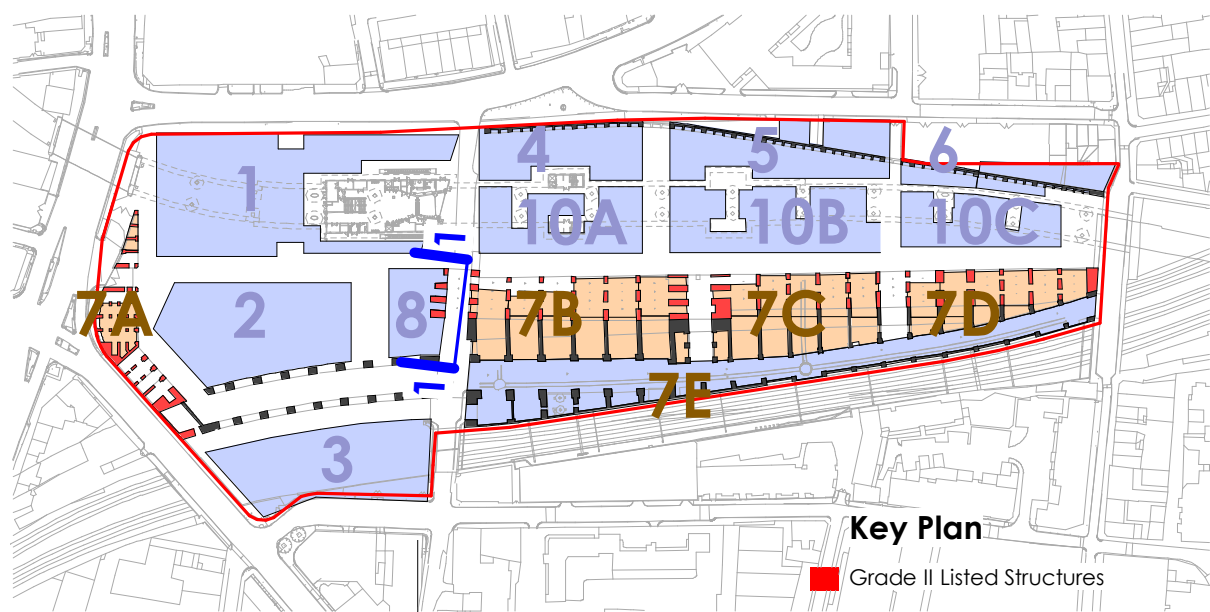
NON-LISTED STRUCTURES MASKING THE LISTED CROSS ARCHES TO BE REMOVED ARE SHADED YELLOW.



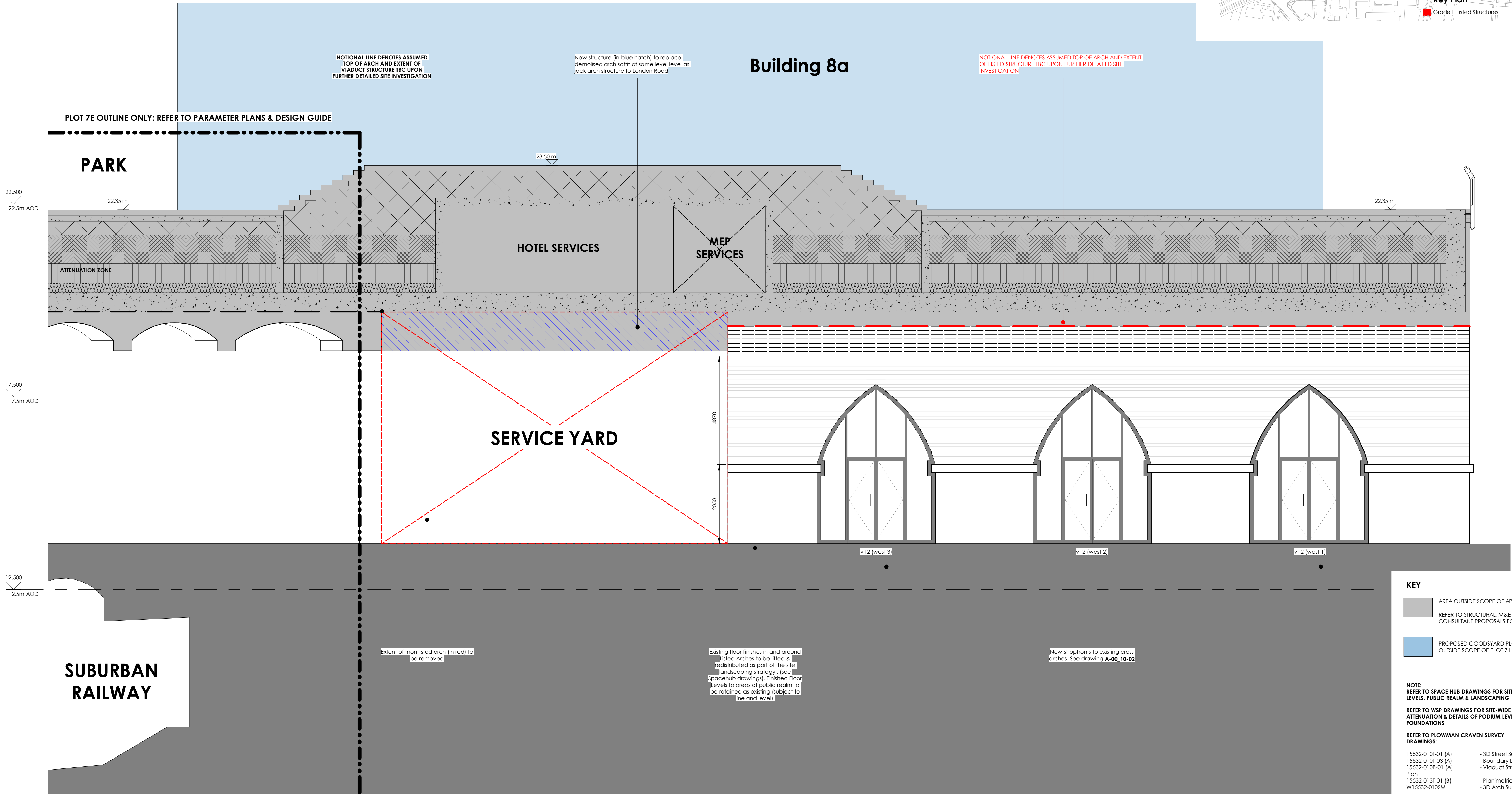
NON-LISTED STRUCTURES MASKING THE LISTED CROSS ARCHES TO BE REMOVED IS SHADED YELLOW.



EXTENT OF NON LISTED ARCH TO BE DEMOLISHED HIGHLIGHTED IN YELLOW



Key Plan  
Grade II Listed Structures



KEY

- AREA OUTSIDE SCOPE OF APPLICATION
- REFER TO STRUCTURAL, M&E & LANDSCAPE CONSULTANT PROPOSALS FOR DETAILS
- PROPOSED GOODSYARD PLOTS OUTSIDE SCOPE OF PLOT 7 LBA

NOTE:  
REFER TO SPACE HUB DRAWINGS FOR SITE-WIDE LEVELS, PUBLIC REALM & LANDSCAPING

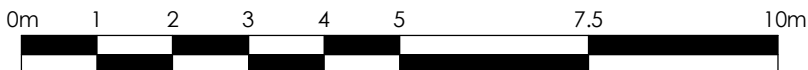
REFER TO WSP DRAWINGS FOR SITE-WIDE ATTENUATION & DETAILS OF PODIUM LEVEL FOUNDATIONS

REFER TO PLOWMAN CRAVEN SURVEY DRAWINGS:


- 15532-010T-01 (A) - 3D Street Survey
- 15532-010T-03 (A) - Boundary Drawing
- 15532-010B-01 (A) - Viaduct Structure Plan
- 15532-013T-01 (B) - Planimetric Survey
- W15532-010SM - 3D Arch Survey

FOR DETAIL OF ARCHES REFER TO:  
KMH HERITAGE STATEMENT & ALAN BAXTER CONDITION SURVEY

1 Plot 7B63 - Proposed Braithwaite Arches West Elevation  
1 : 50



Do not scale this drawing  
Do not derive dimensions from digital media

Rev	Date	Drawn By	Checked By	Rev	Date	Revision Notes	Drawn By	Checked By	Rev	Date	Revision Notes	Drawn By	Checked By	Drawing Status:	Suitability:	Drawing No:	Rev:			
														PLANNING FOR LISTED BUILDING CONSENT	-	BGY-FBA-07-XX-DR-A-00_10-7B63	P1			
														Job Title:	Job No:	© Drawing & Design Copyright of:  FAULKNERBROWNS ARCHITECTS 				
														The Goodyard	3465					
														Drawing Title:						
														Plot 7B - Proposed Elevation Sheet 3						
														Date:	Scale:	Drawn By:	Checked By:	T+44(0)191 2683007 F+44(0)191 2478132		
														April 19	As indicated	RTH	PG			